

Białaszewo-Kolonia 1:5000

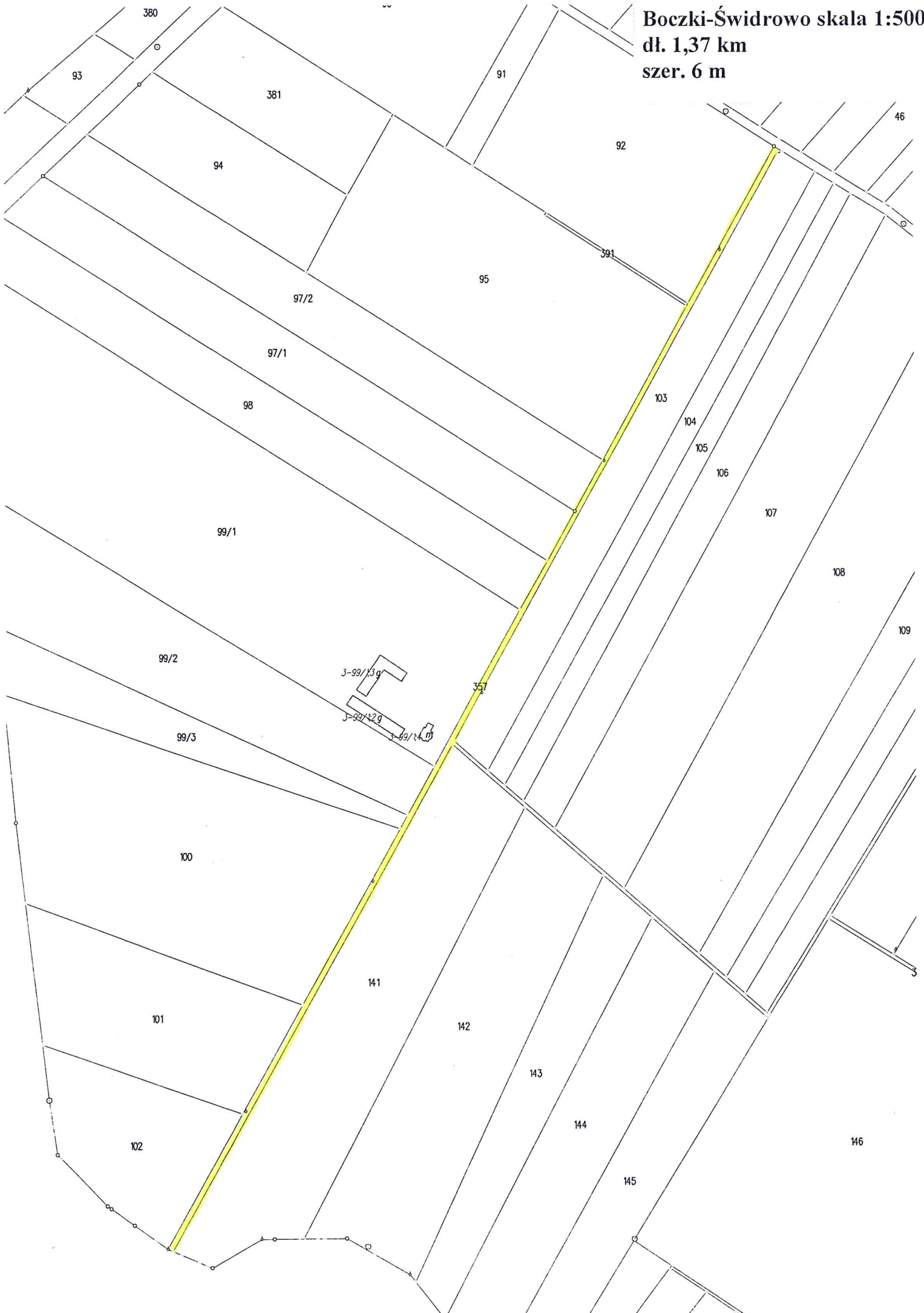
296i Dł. 0,71 km

Szer. 6 m





Boczki-Świdrowo skala 1:5000
dł. 1,37 km
szer. 6 m

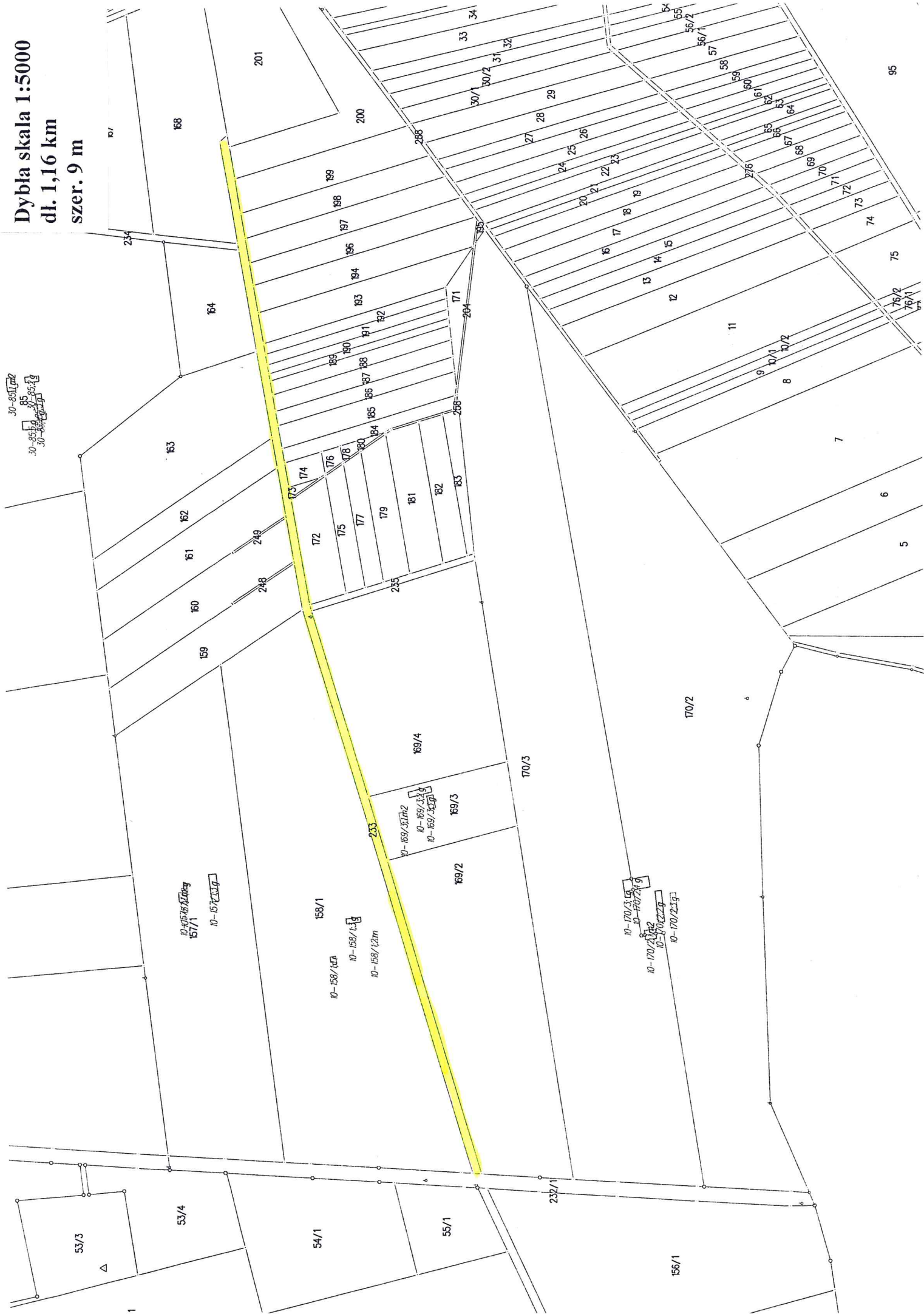


Chojnówek skala 1:5000
dł. 0,99 km
szer. 9 m



Dybła skala 1:5000
dl. 1,16 km
szer. 9 m

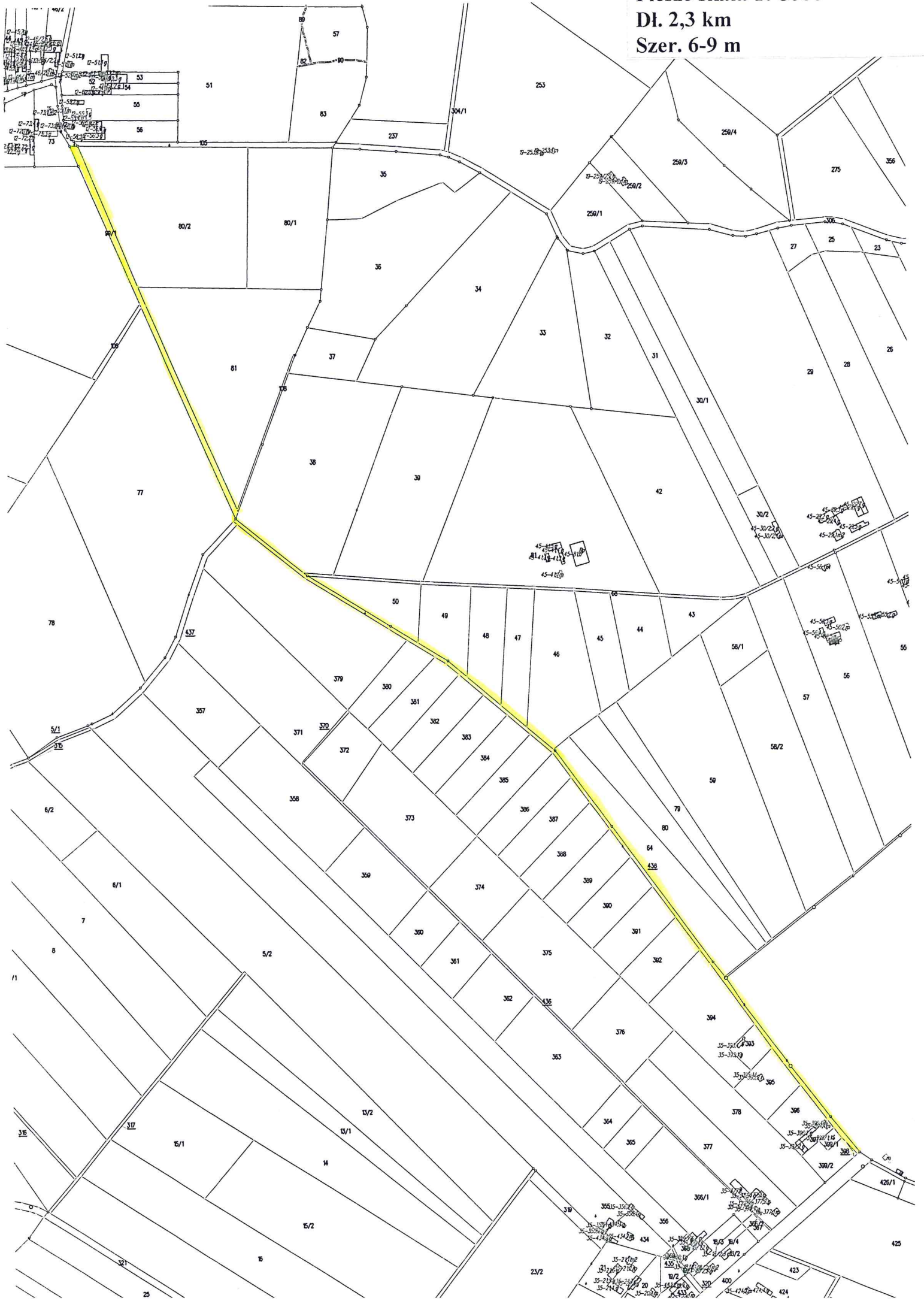
30-851/12
30-851/13
30-851/14



Flesze skala 1: 8000

Dł. 2,3 km

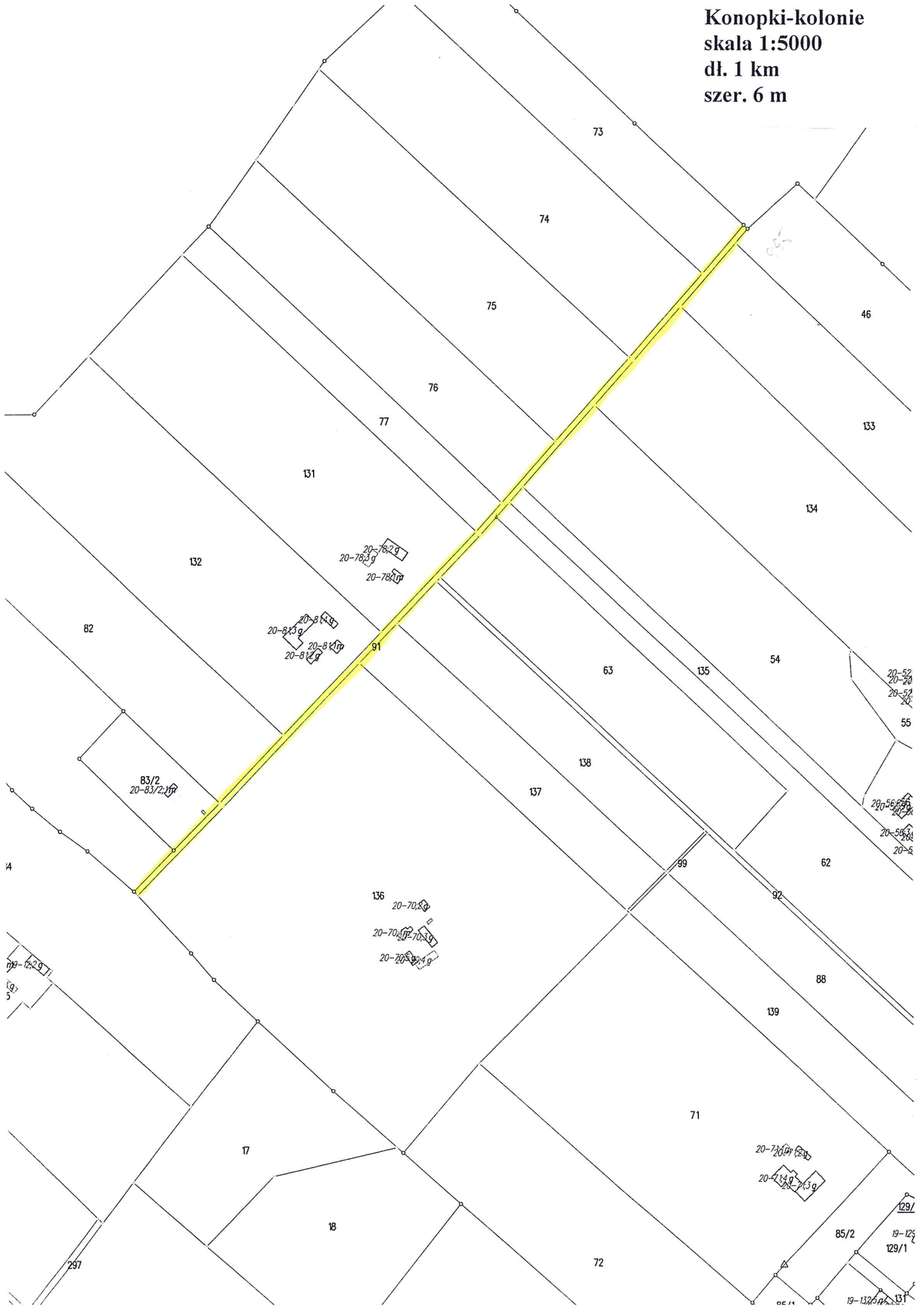
Szer. 6-9 m



Łackie skala 1:6000
dl. 1,23 km
szer. 9-11 m



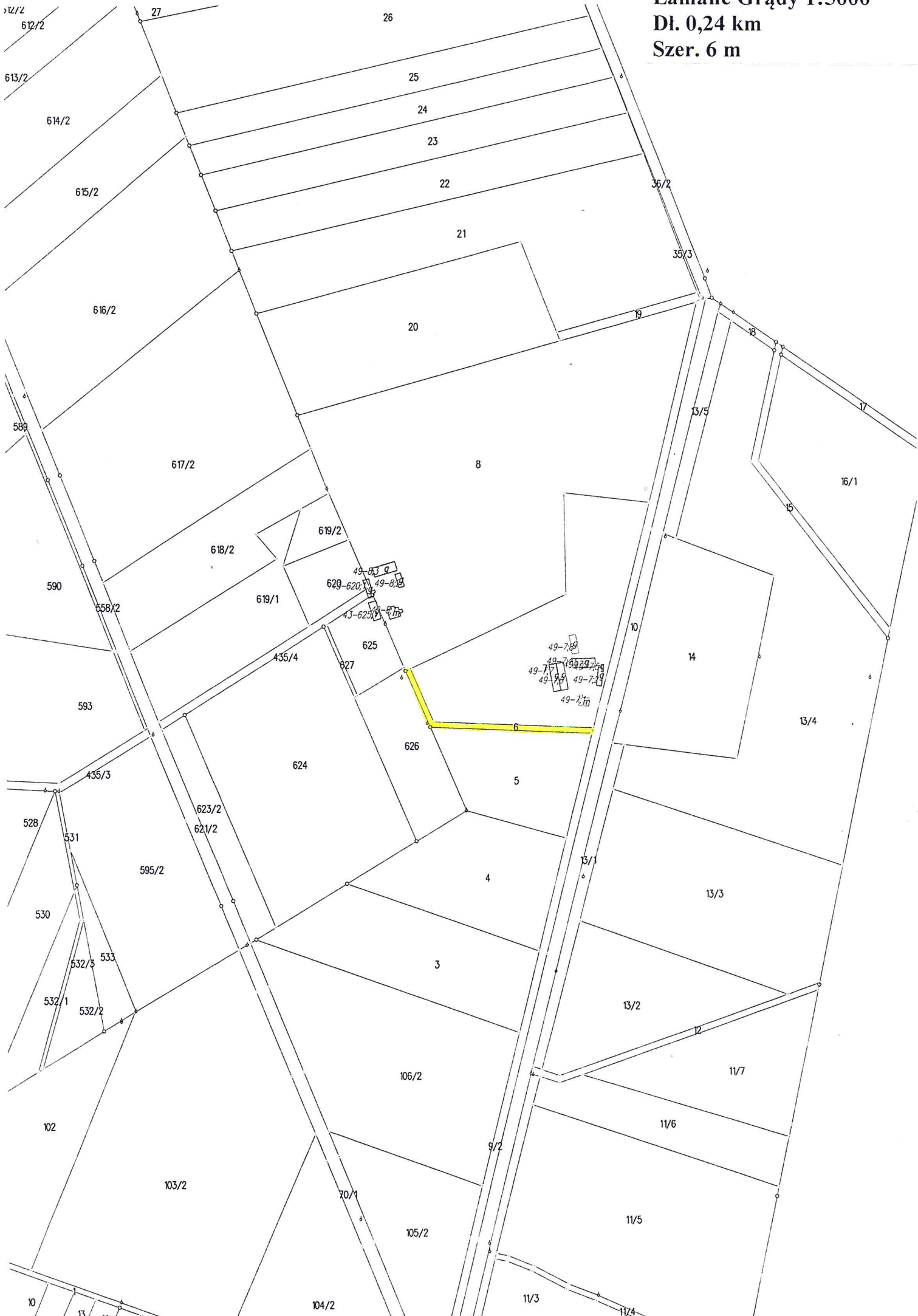
Konopki-kolonie
skala 1:5000
dł. 1 km
szer. 6 m



Łamane Grądy 1:5000

Dł. 0,24 km

Szer. 6 m



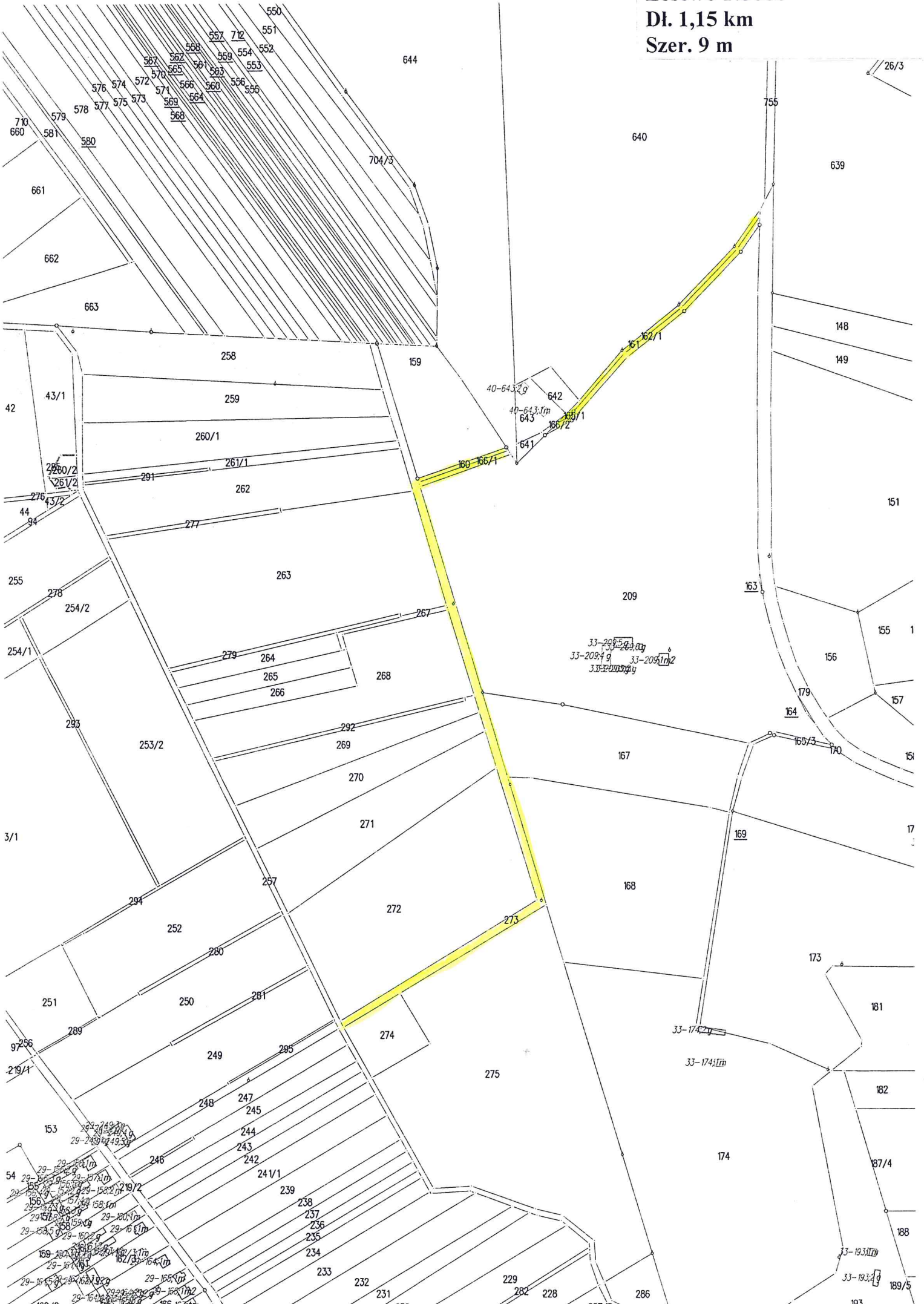
Łamane Grądy 1:5000
Dł. 0,46 km
Szer. 9 m



Łojki 1:6000
Dł. 2,20 km
Szer. 8



Łosewo 1:5000
Dł. 1,15 km
Szer. 9 m



26/3

639

148

149

151

155

156

157

158

159

160

161

162

163

164

165

166

167

168

169

170

171

172

173

174

175

173

181

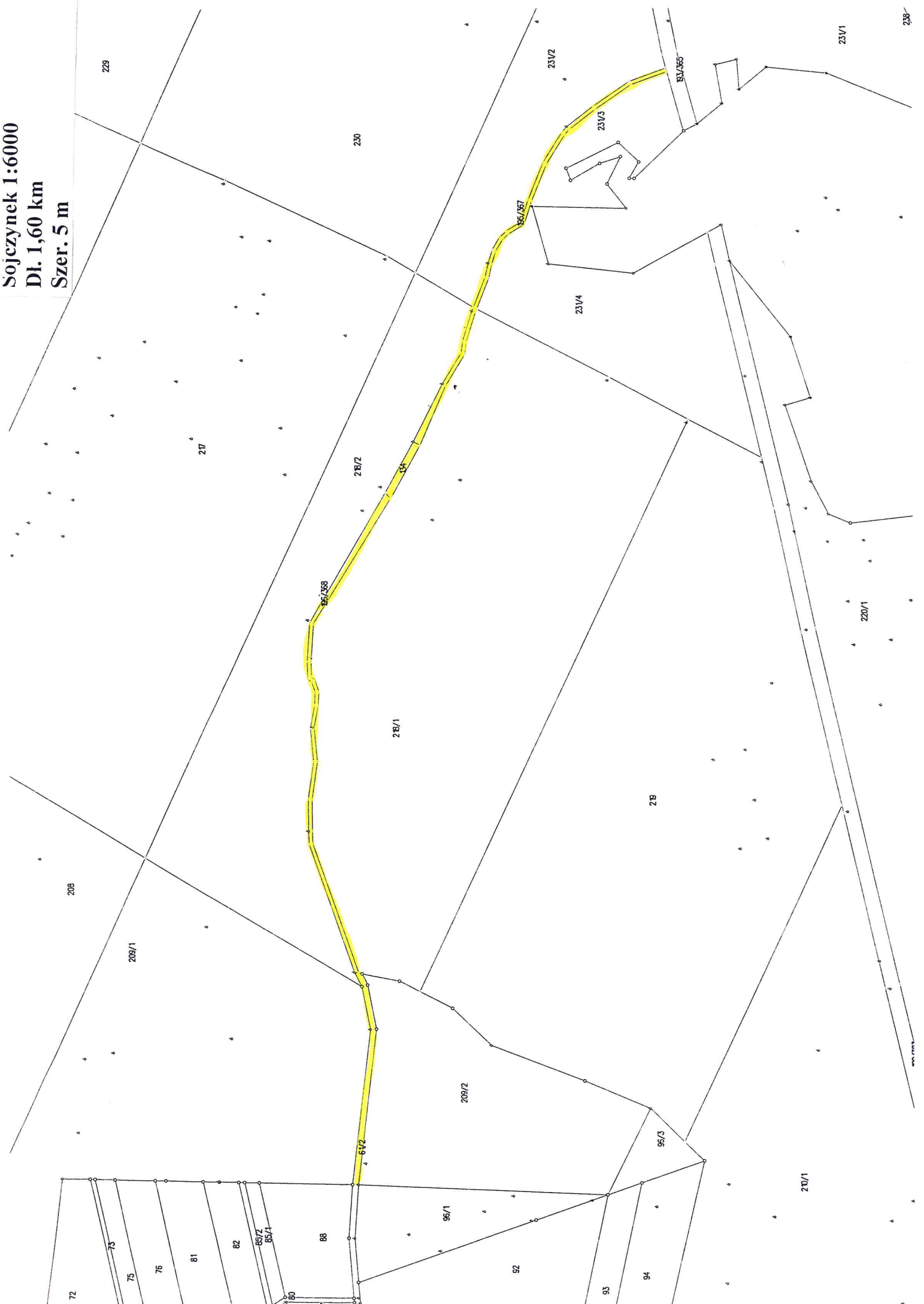
182

187/4

188

189/5

Sojczynek 1:6000
Dł. 1,60 km
Szer. 5 m



Sojczyn Borowy skala 1:5000

dł. 1,175 km

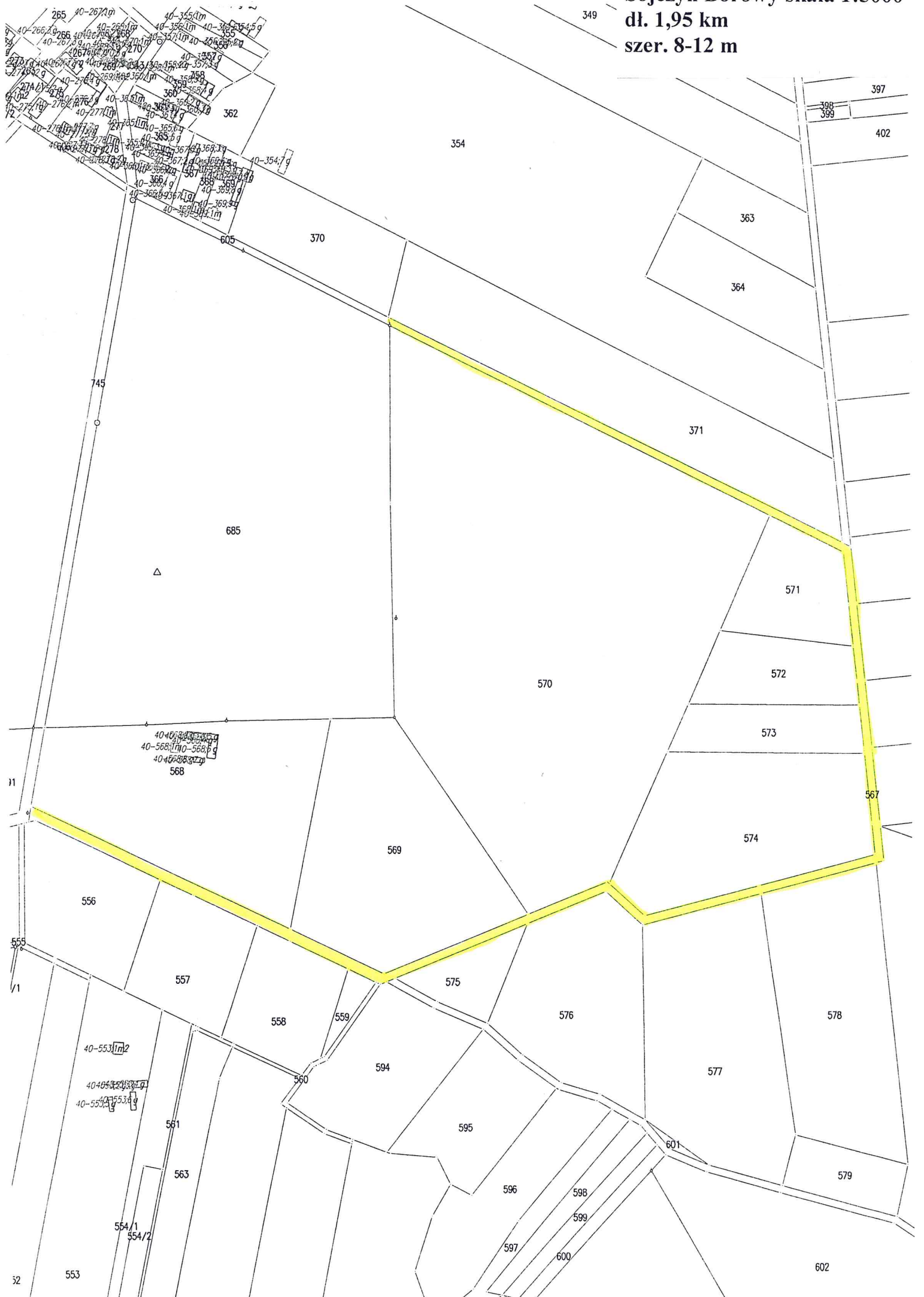
szer. 8 m



Sojczyn Borowy skala 1:5000

dł. 1,95 km

szer. 8-12 m



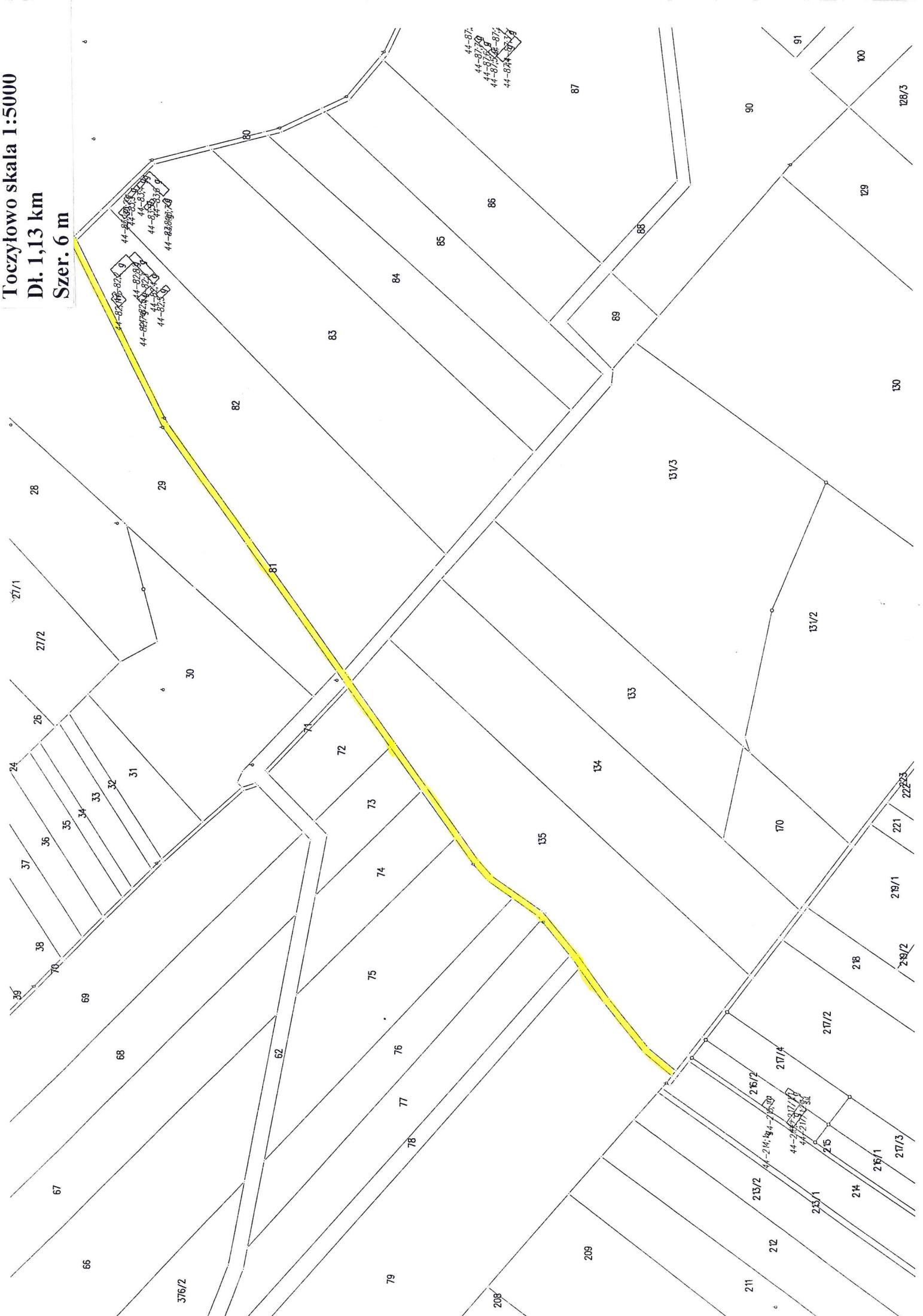
Sojczyn Grądowy skala 1:5000

dl. 1,27 km

szer. 9 m



Toczyłowo skala 1:5000
Dł. 1,13 km
Szer. 6 m



44-87,
44-87/1,
44-87/2,
44-87/3,
44-87/4

44-82389/20
44-82389/21
44-82389/22
44-82389/23
44-82389/24
44-82389/25
44-82389/26
44-82389/27
44-82389/28
44-82389/29
44-82389/30
44-82389/31
44-82389/32
44-82389/33
44-82389/34
44-82389/35
44-82389/36
44-82389/37
44-82389/38
44-82389/39
44-82389/40
44-82389/41
44-82389/42
44-82389/43
44-82389/44
44-82389/45
44-82389/46
44-82389/47
44-82389/48
44-82389/49
44-82389/50
44-82389/51
44-82389/52
44-82389/53
44-82389/54
44-82389/55
44-82389/56
44-82389/57
44-82389/58
44-82389/59
44-82389/60
44-82389/61
44-82389/62
44-82389/63
44-82389/64
44-82389/65
44-82389/66
44-82389/67
44-82389/68
44-82389/69
44-82389/70
44-82389/71
44-82389/72
44-82389/73
44-82389/74
44-82389/75
44-82389/76
44-82389/77
44-82389/78
44-82389/79
44-82389/80
44-82389/81
44-82389/82
44-82389/83
44-82389/84
44-82389/85
44-82389/86
44-82389/87
44-82389/88
44-82389/89
44-82389/90
44-82389/91
44-82389/92
44-82389/93
44-82389/94
44-82389/95
44-82389/96
44-82389/97
44-82389/98
44-82389/99
44-82389/100

376/2

208

209

211

212

213/2

215/1

216/2

217/4

218

217/2

216/1

217/3

219/2

219/1

221

222/3

170

134

133

131/3

131/2

130

129

128/3

90

91

87

86

85

84

83

82

81

72

73

74

75

76

77

78

79

28

27/2

27/1

26

24

38

39

37

36

35

34

33

32

31

69

68

67

66

215/2

216/2

217/4

217/2

218

219/2

221

222/3

170

134

133

131/3

131/2

130

129

128/3

90

91

87

86

85

84

83

82

81

72

73

74

75

76

77

78

79

28

27/2

27/1

26

24

38

39

37

36

35

34

33

32

31

69

68

67

66

215/2

216/2

217/4

217/2

218

219/2

221

222/3

170

134

133

131/3

131/2

130

129

128/3

90

91

87

86

85

84

83

82

81

72

73

74

75

76

77

78

79

28

27/2

27/1

26

24

38

39

37

36

35

34

33

32

31

69

68

67

66

215/2

216/2

217/4

217/2

218

219/2

221

222/3

170

134

133

131/3

131/2

130

129

128/3

90

91

87

86

85

84

83

82

81

72

73

74

75

76

77

78

79

28

27/2

27/1

26

24

38

39

37

36

35

34

33

32

31

69

68

67

66

215/2

216/2

217/4

217/2

218

219/2

221

222/3

170

134

133

131/3

131/2

130

129

128/3

90

91

87

86

85

84

83

82

81

72

73

74

75

76

77

78

79

28

27/2

27/1

26

24

38

39

37

36

35

34

33

32

31

69

68

67

66

215/2

216/2

217/4

217/2

218

219/2

221

222/3

170

134

133

131/3

131/2

130

129

128/3

90

91

87

86

85

84

83

82

81

72

73

74

75

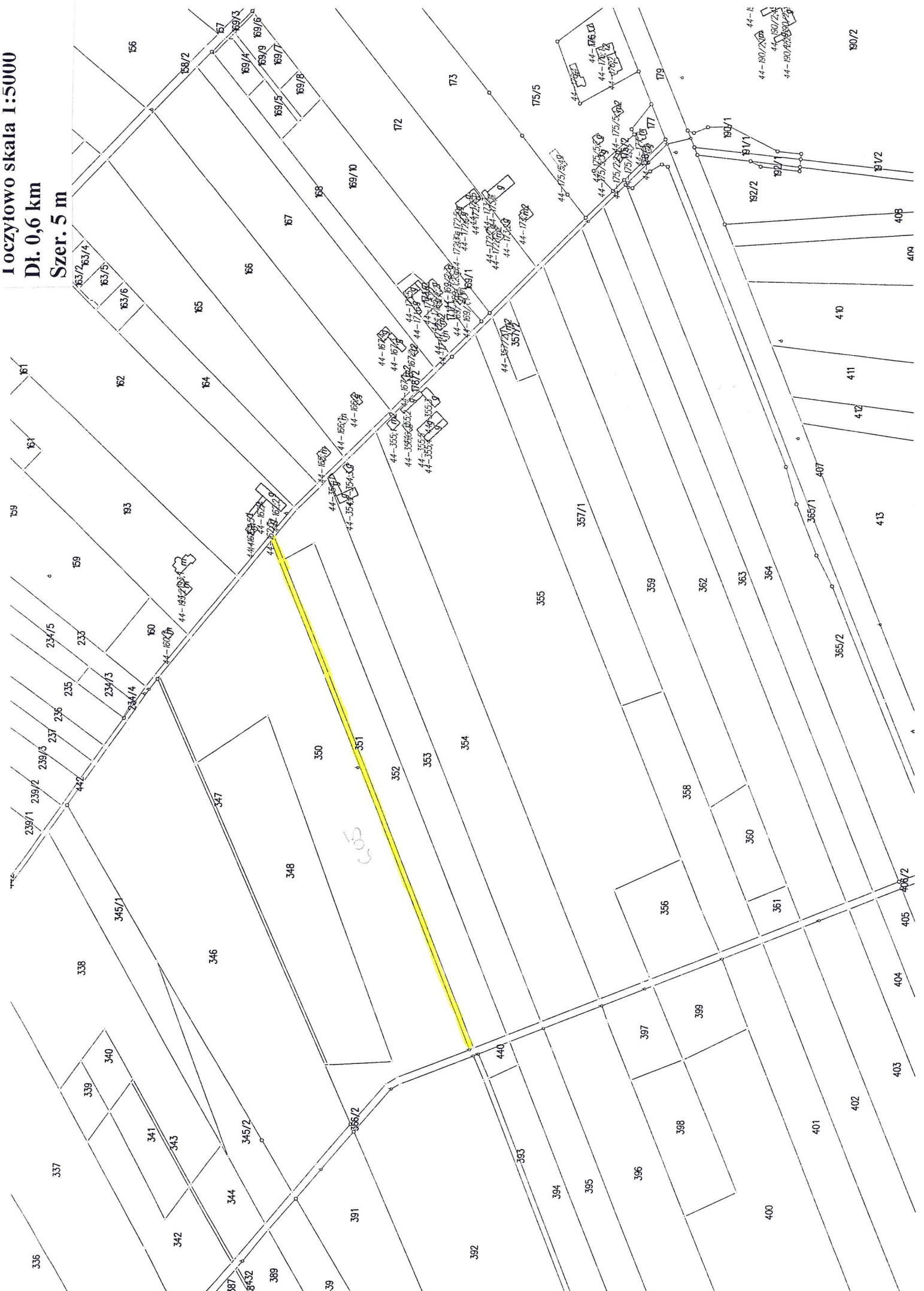
76

77

78

79

1:10000
Skala
0,6 km
Dł.
5 m
Szer.



Wierzbowo skala 1:5000
dł. 0,32 km
szer. 5 m

